

# 2022 Redistricting Public Hearing #4

A Presentation to the  
**Moreno Valley City Council**  
April 5, 2022

## Redistricting Process: Key Dates



**First Pre-Map Hearing**  
February 1, 2022  
Council Meeting

- Presentations at Council meeting re (1) legal and policy criteria governing redistricting, and (2) demographics of existing council districts
- Council conducts first required public hearing on communities of interest and composition of the districts.



**Second Pre-Map Hearing**  
February 15, 2022  
Council Meeting

- Presentations at Council meeting re (1) legal and policy criteria governing redistricting, and (2) demographics of existing council districts
- Council conducts second required public hearing on communities of interest and composition of the districts, instructs demographic consultant to prepare draft district plans.



**First Draft Map Hearing**  
March 1, 2022  
Council Meeting

- Discuss and revise the draft maps
- Deadline to submit draft maps: February 18, 2022, 5 p.m.
- Post draft maps by February 22, 2022, 5 p.m.

**Second Draft Map Hearing**  
April 5, 2022  
Council Meeting

- Discuss and select final map
- Deadline to submit draft maps: March 2, 2022, 5 p.m.
- Post draft maps by March 29, 2022, 5 p.m.

**Map Adoption**  
By April 17, 2022

- Final map must be posted at least 7 days prior to adoption.

## Redistricting Rules

### Federal Criteria

- **Equal Population\***
  - **Voting Right Act**
  - **Avoid Racial Gerrymandering**
- \* Total population deviation <10%**

### FAIR MAPS Act

1. Geographically contiguous
2. Minimize division of neighborhoods and “communities of interest” to the extent practicable
  - Excludes political parties/candidates
3. Easily identifiable boundaries
4. Compactness

### Traditional Criteria

#### May include:

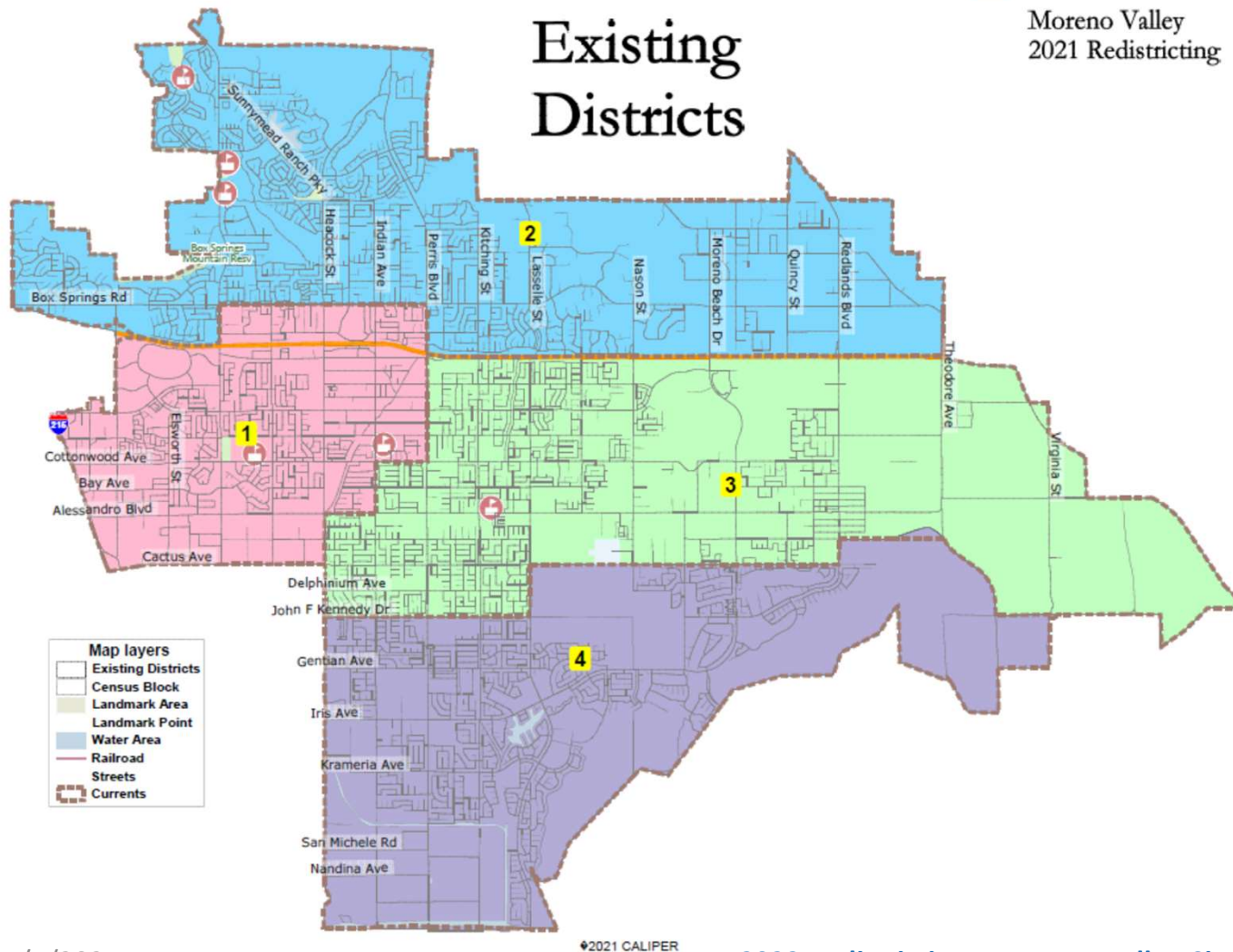
- Minimize election year changes
- Respect voters’ choices
- Preserve cores of existing districts

Do not bypass a nearby population to take in a more distant population

## Procedural Points

- No councilmember's term cut short (*see* Elec. Code § 21606(a)), but
- When his or her term ends, an incumbent can only run from the new district in which he or she resides (*see* Elec. Code § 21606(b),(c)).
- Because the current district-based system was adopted by the voters, the number of districts can only be changed by a further vote of the people (*see* Elec. Code § 9217; *see also* Govt. Code §§ 34870-34884).

# Existing Districts



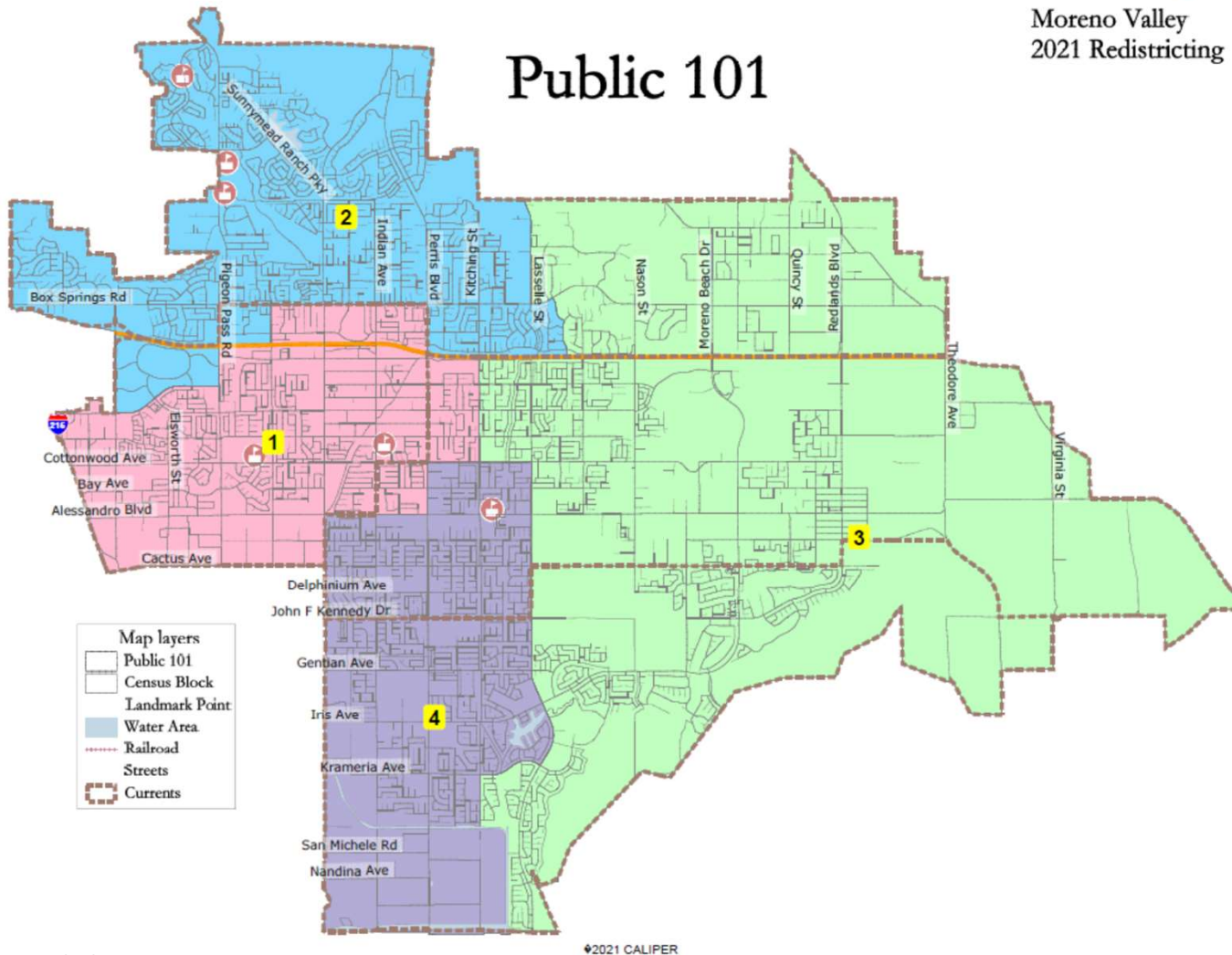
All maps can be viewed in more detail on the City's redistricting website, [redistrictmoval.org](https://redistrictmoval.org)

# Public Map 101

Moreno Valley  
2021 Redistricting

Public 101

**Submitter  
provided no  
supporting  
comments**

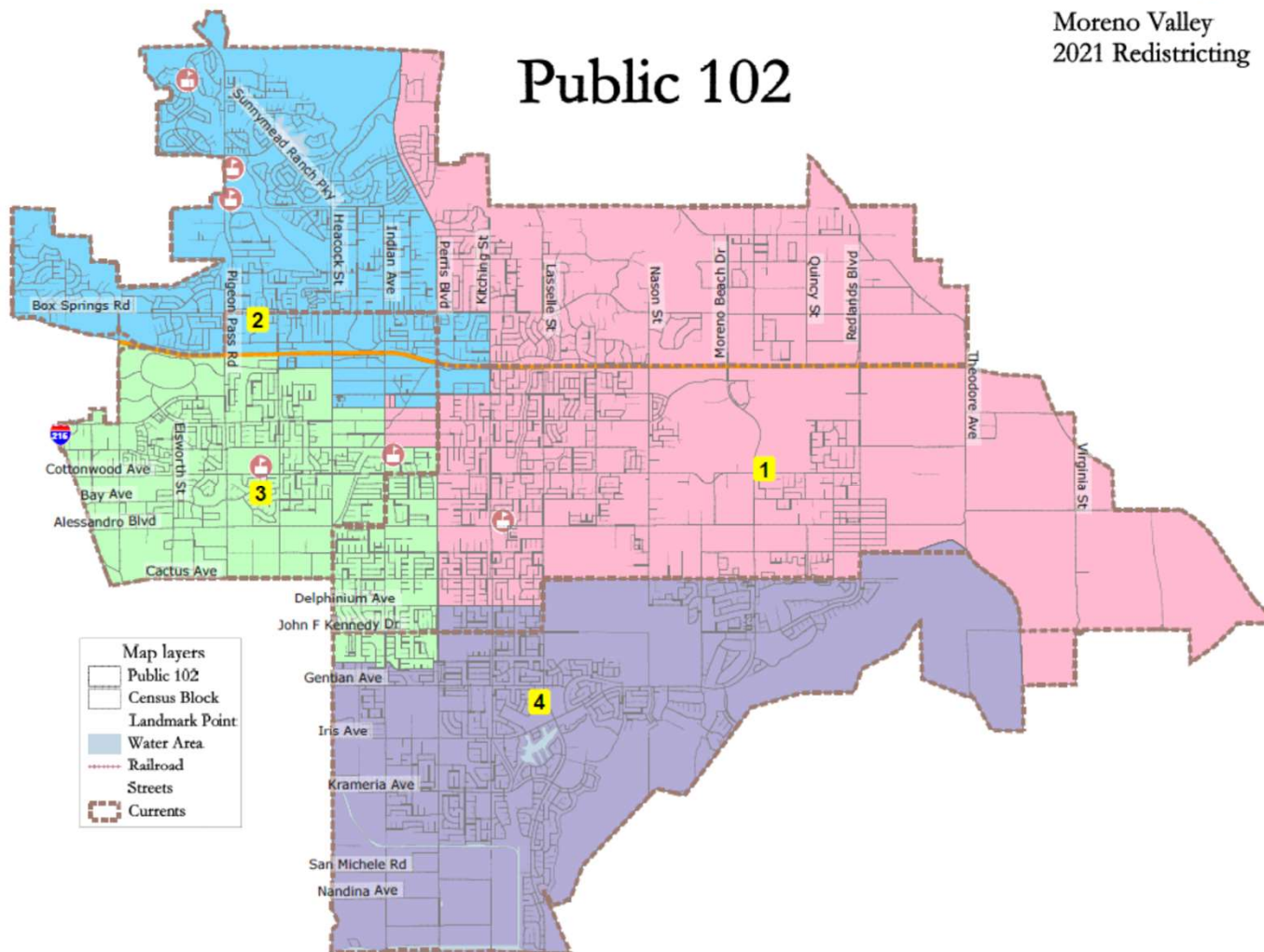




## Public Map 102

Moreno Valley  
2021 Redistricting

Public 102



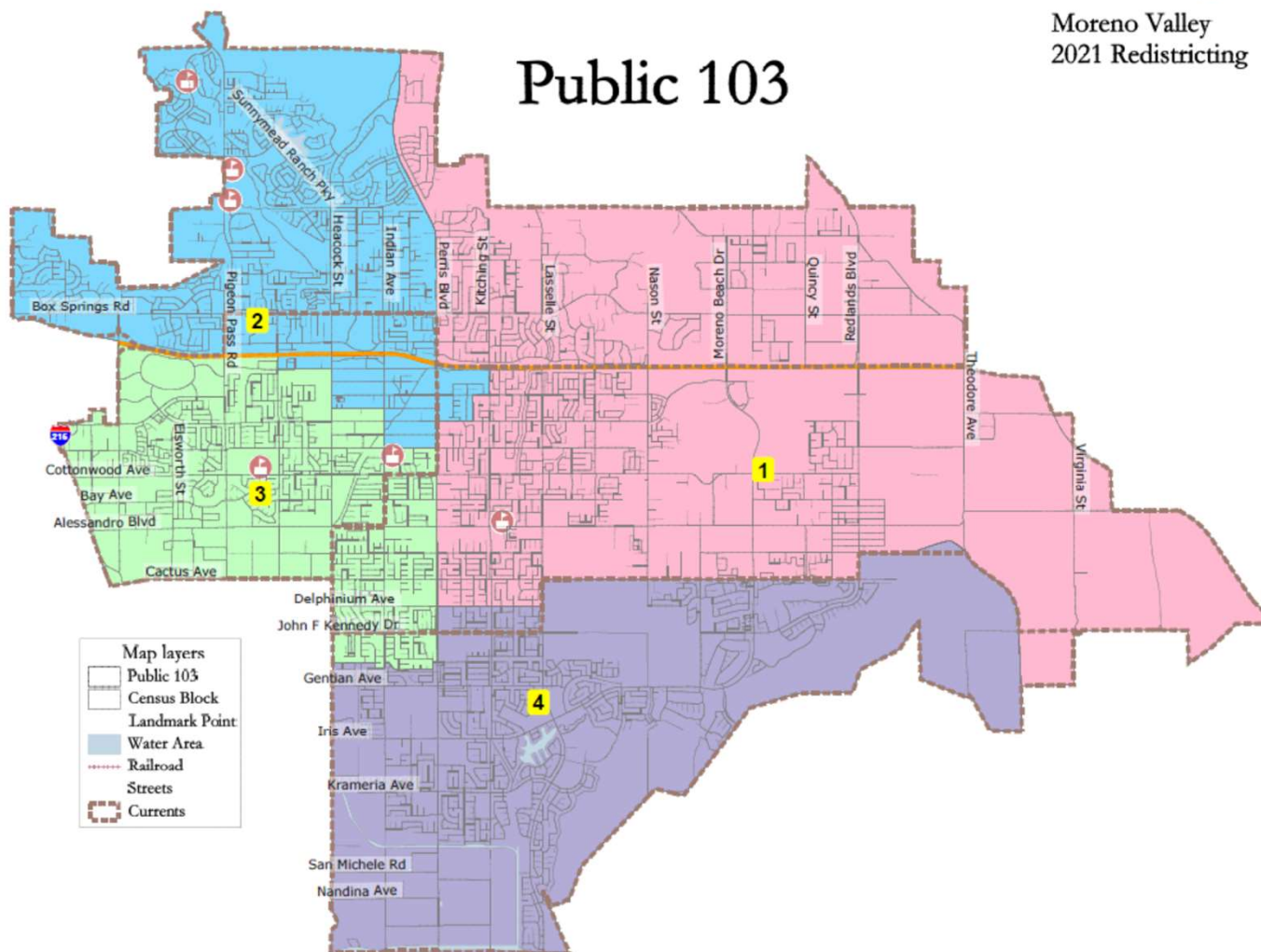
An example of a map that rejoins our animal keeping properties on the east end that were separated in the last redistricting to 4 districts. Six districts are needed but we're being denied. This map also ends the gerrymandering in district 1.

1,789

# Public Map 103

Moreno Valley  
2021 Redistricting

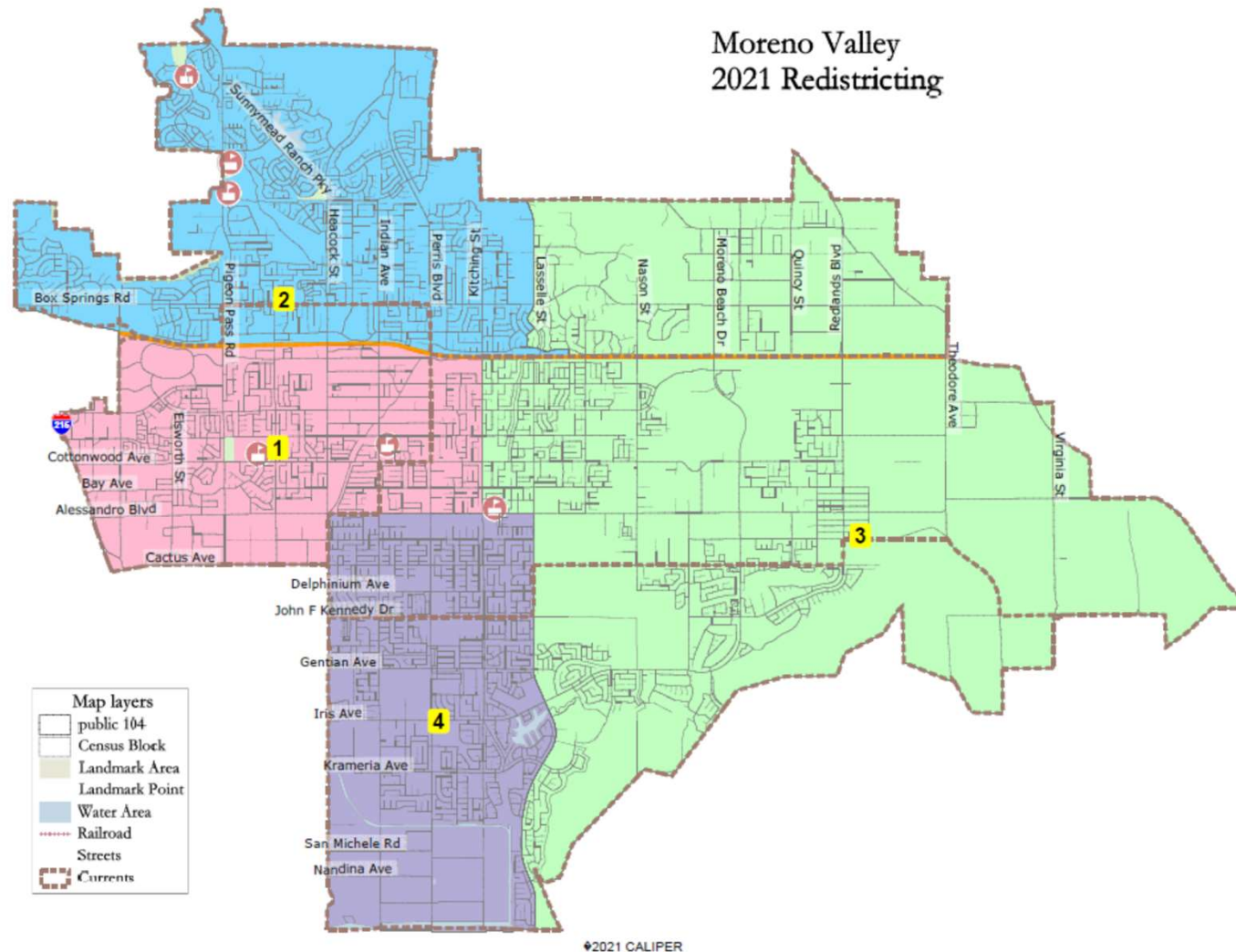
Public 103



This map tries to reconnect the remaining animal keeping properties on the east end/both sides of the freeway that was taken away during the recent redistricting to four districts. Our animal communities were separated in violation of keeping like communities together. The land area is larger because of lower density/larger lot residences and open land.



## Public Map 104

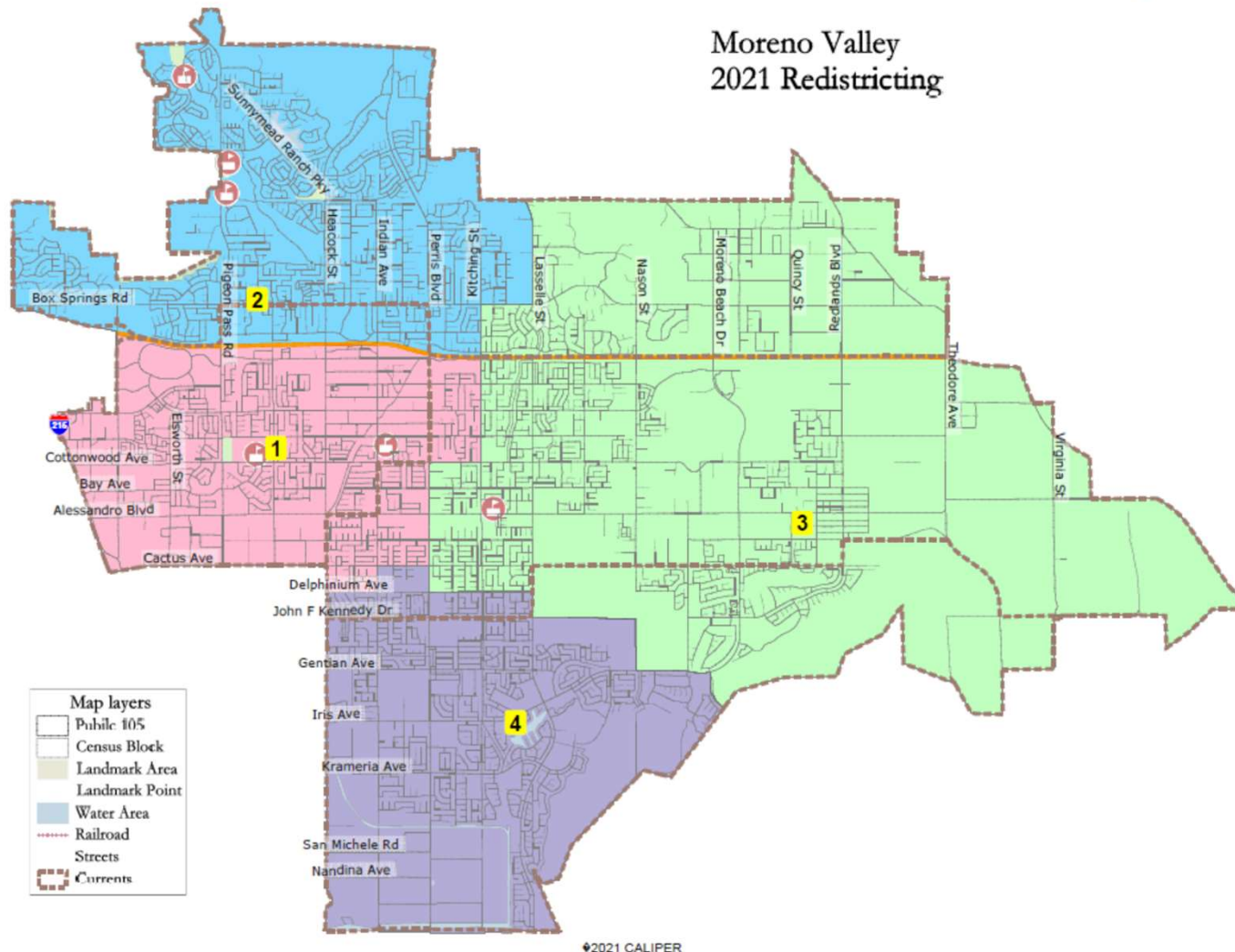


©2021 CALIPER

Submitter provided  
no supporting  
comments – named  
“Districts to reflect  
Community  
Characters”

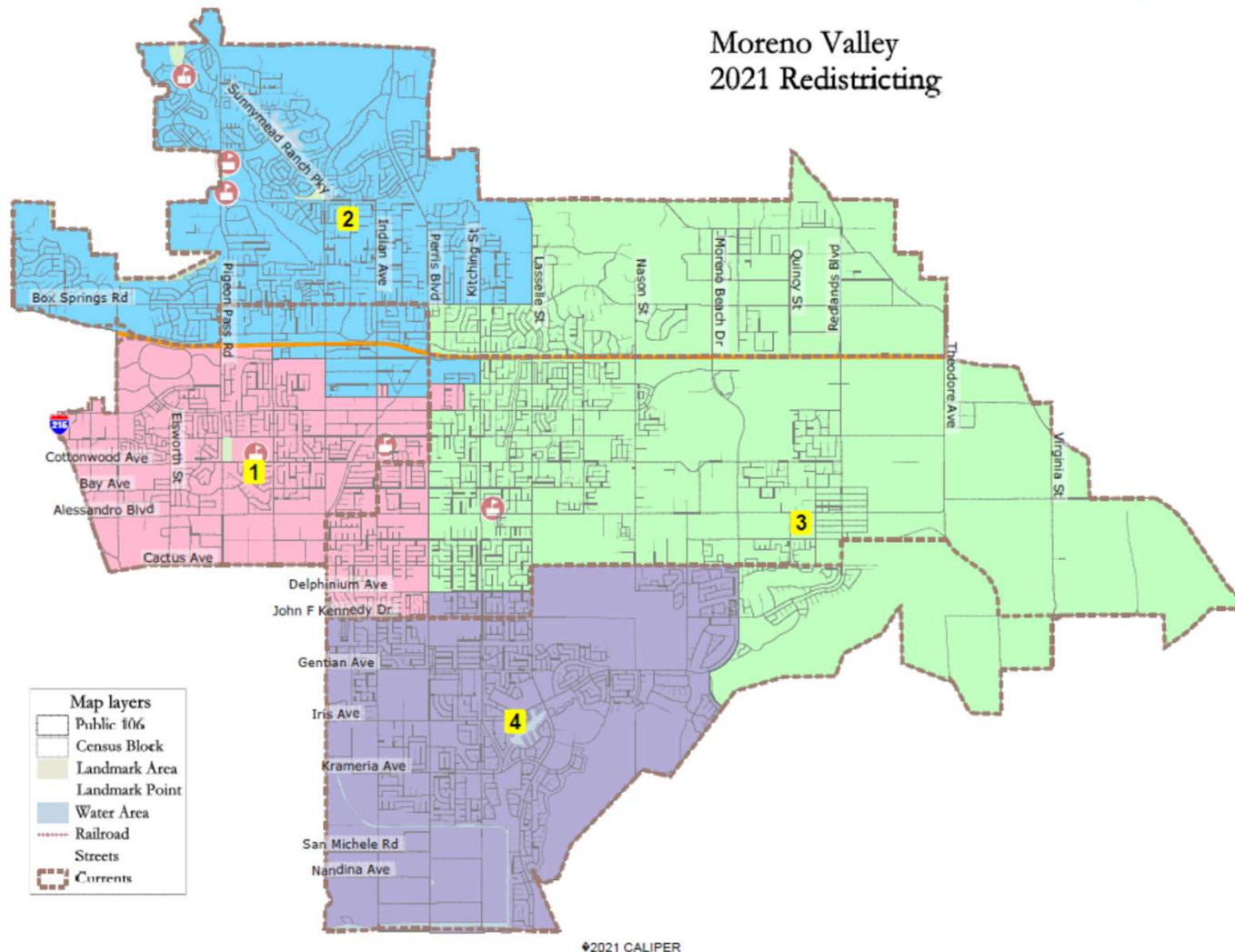
# Public Map 105

Moreno Valley  
2021 Redistricting



Submitter provided  
no supporting  
comments – named  
“Historically  
Combined East End

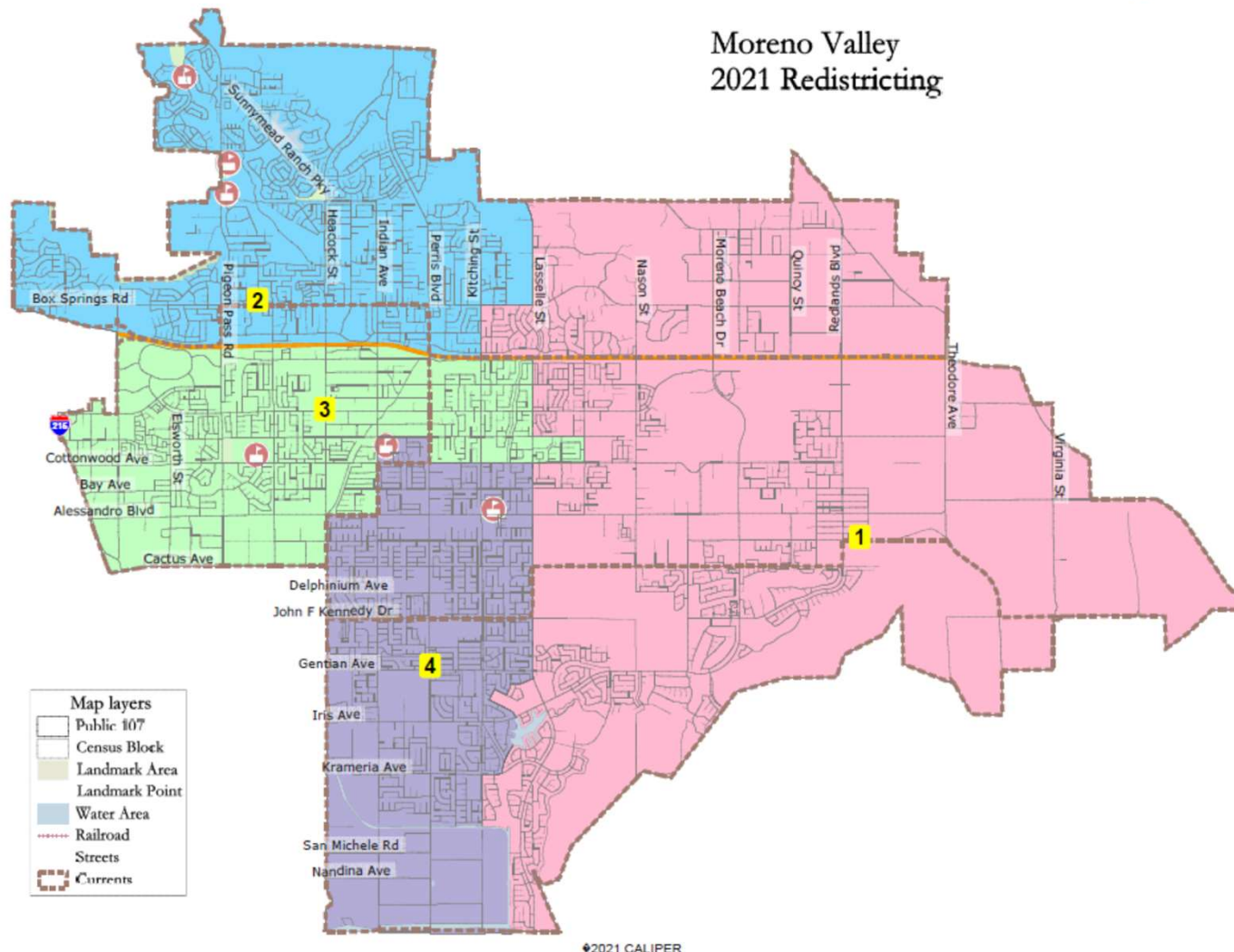
# Public Map 106



Submitter provided  
no supporting  
comments – named  
“North/South on the  
east end rejoined as  
they were before



# Public Map 107

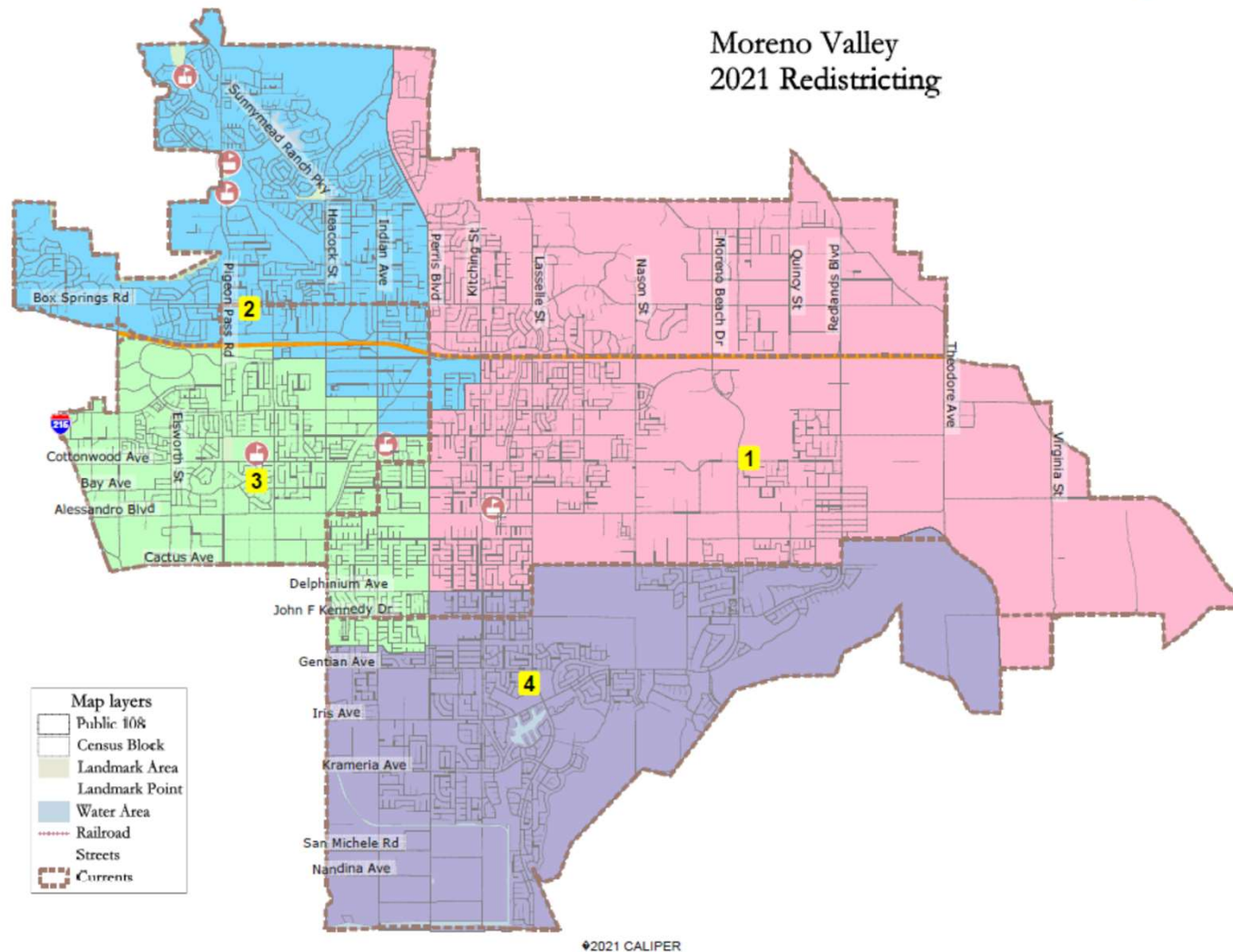


© 2021 CALIPER

**Submitter provided no supporting comments – named “my map 3 extending south to staging area large lots”**



# Public Map 108

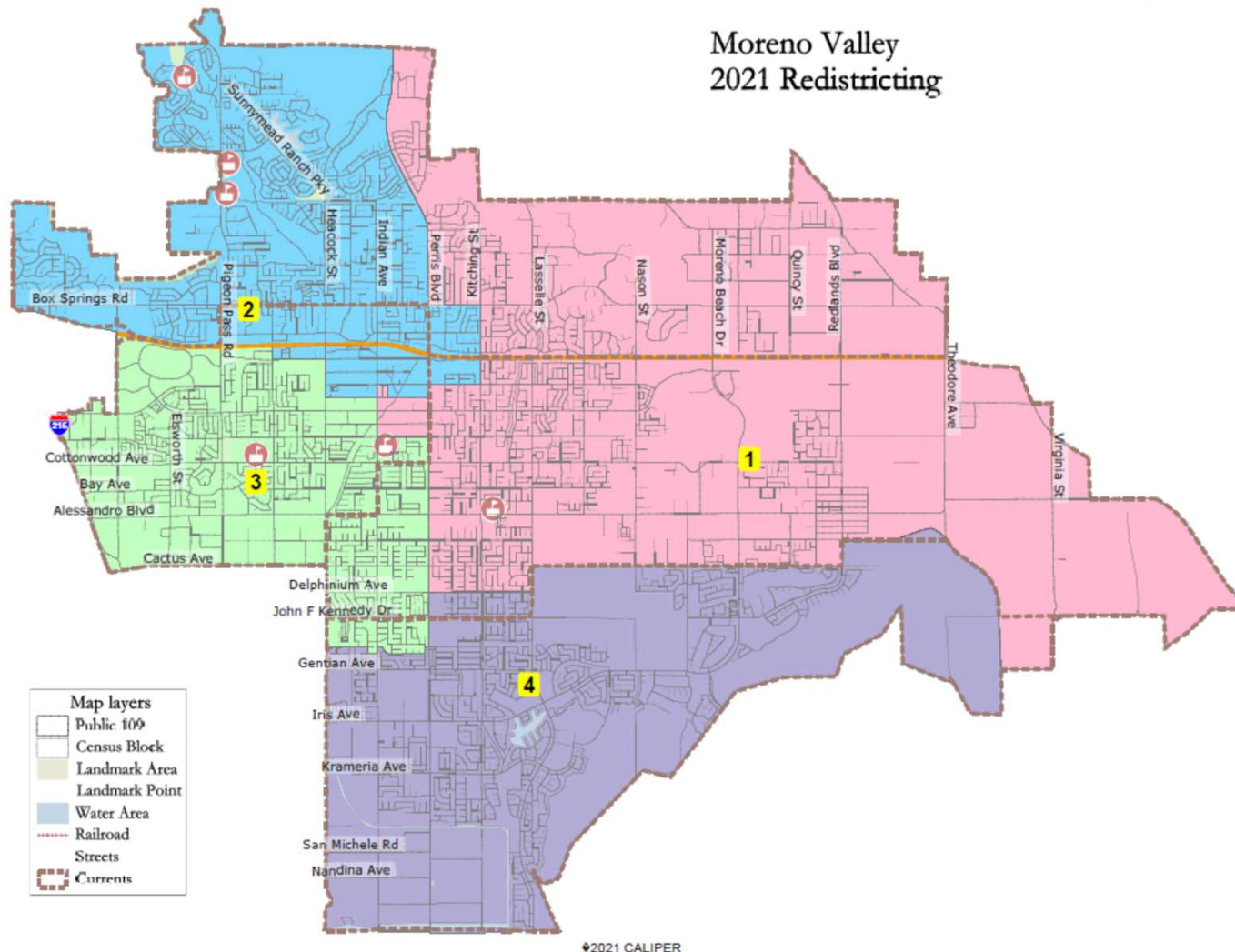


© 2021 CALIPER

Submitter provided  
no supporting  
comments – named  
“my map 2 Moreno  
Valley new districts”

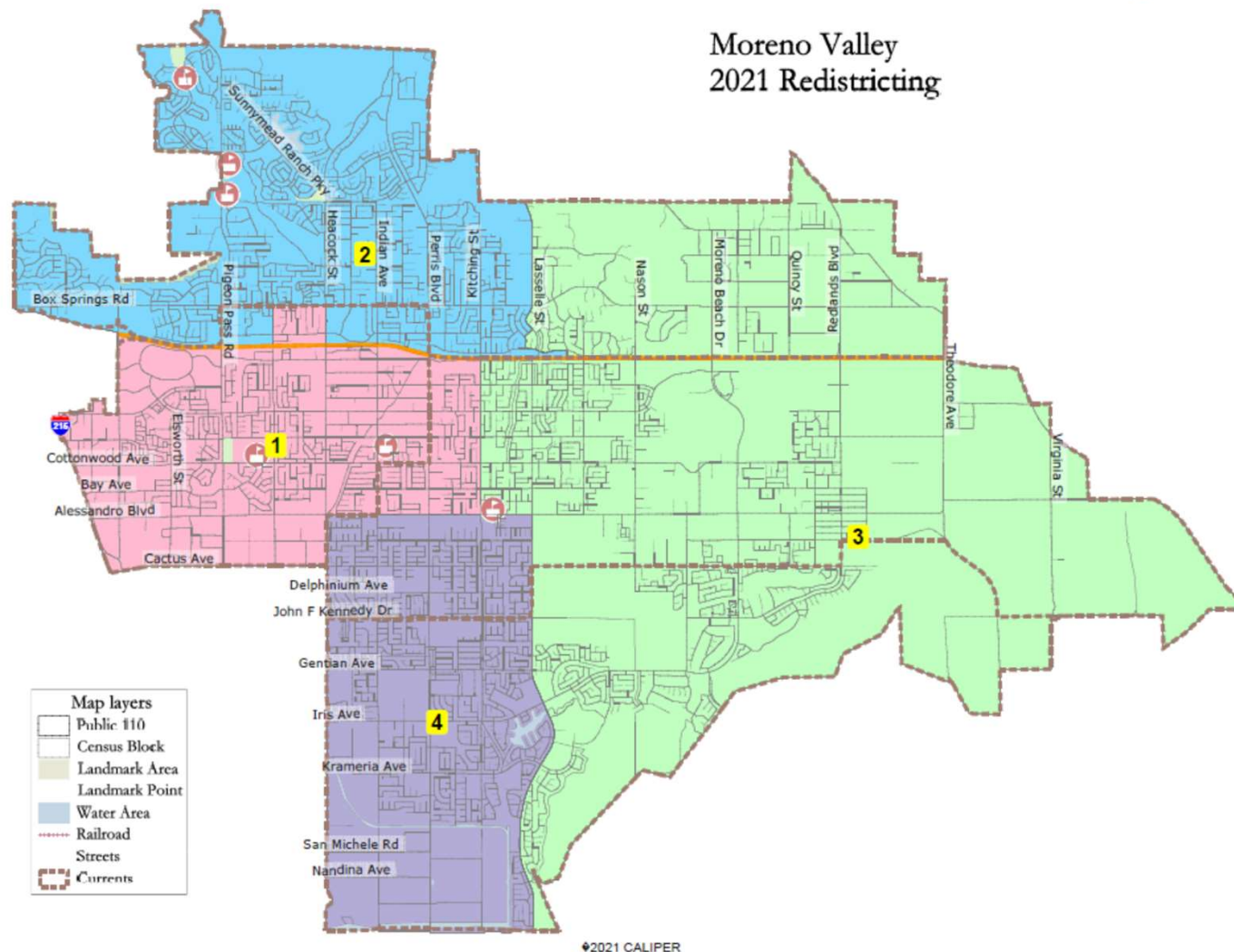
# Public Map 109

Moreno Valley  
2021 Redistricting



**Submitter provided  
no supporting  
comments – named  
“my map 2 Moreno  
Valley districts”**

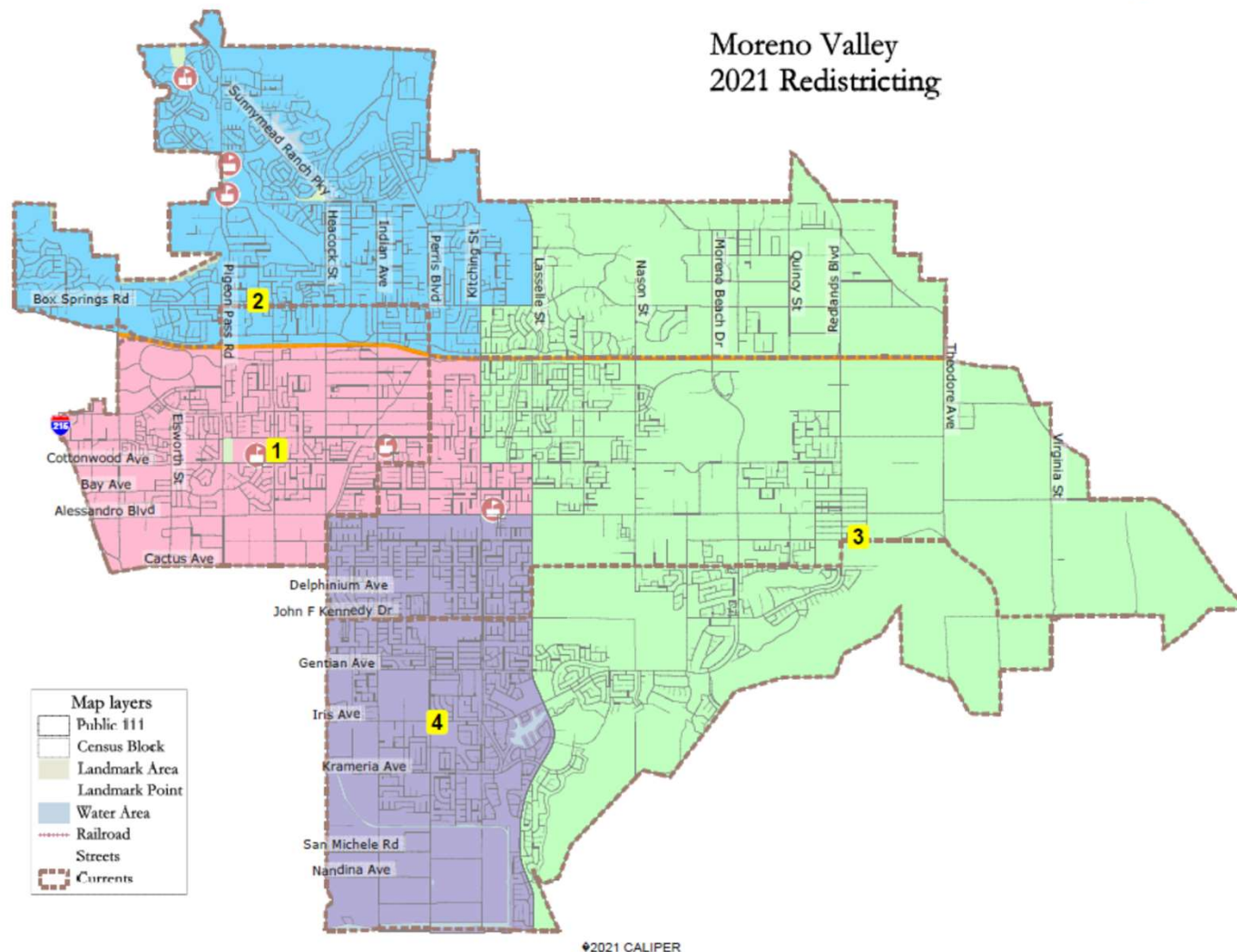
# Public Map 110



**Submitter provided  
no supporting  
comments – named  
“demography same  
districts 2”**



# Public Map 111

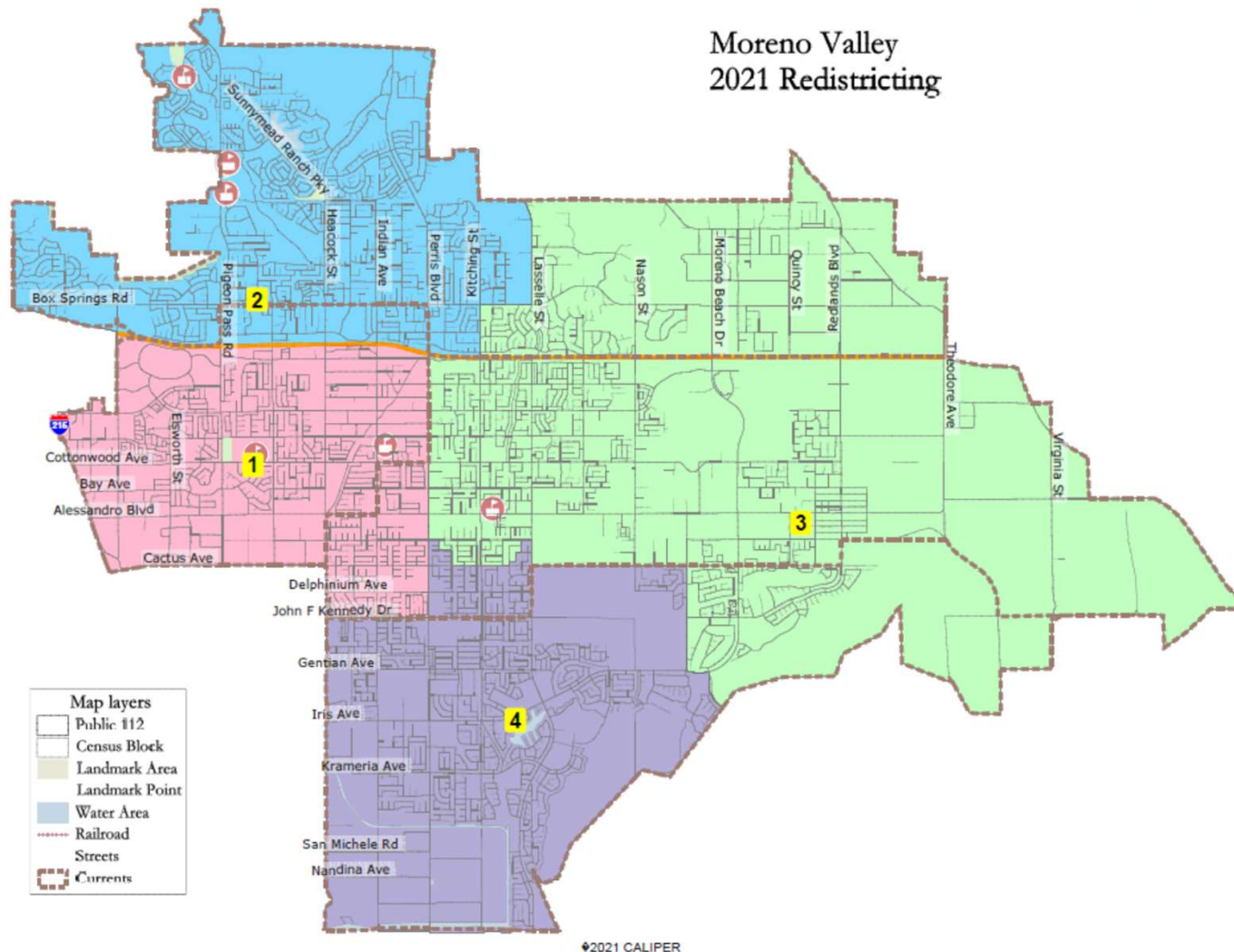


Submitter provided  
no supporting  
comments – named  
“demography same  
districts 2”

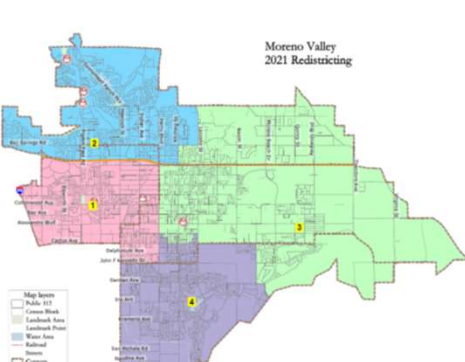
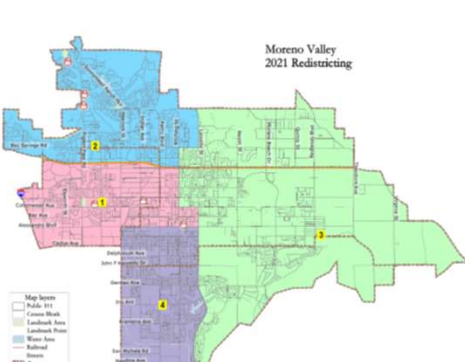
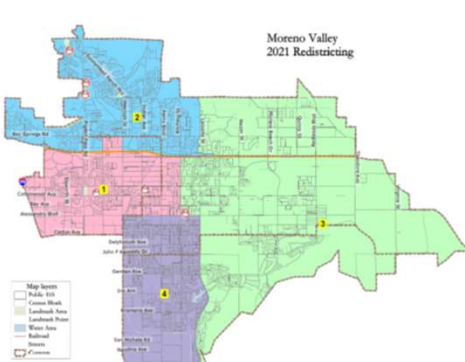
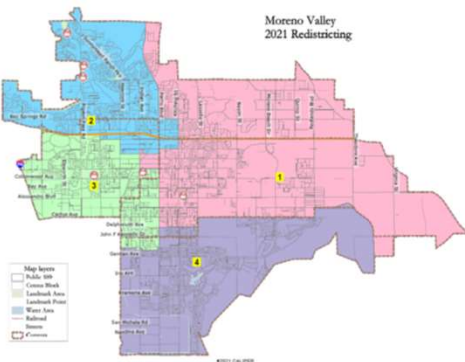
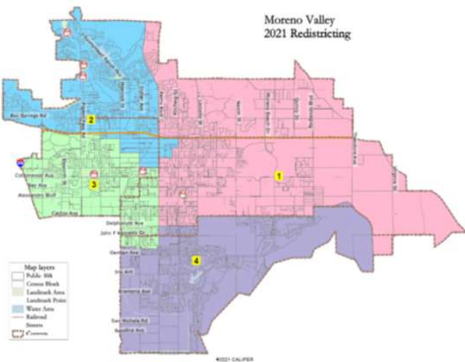
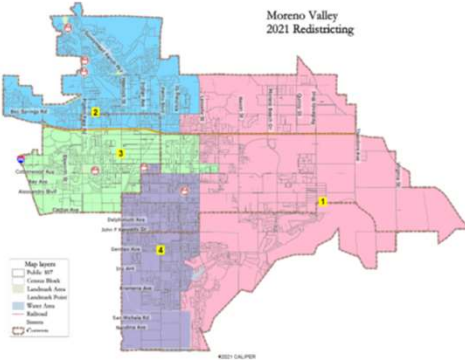
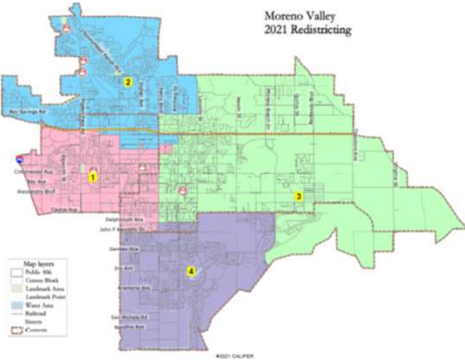
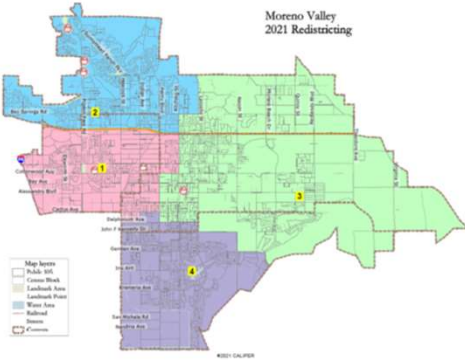
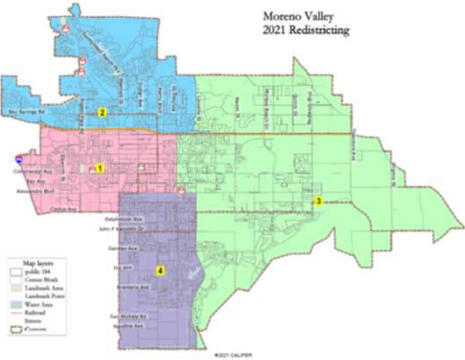
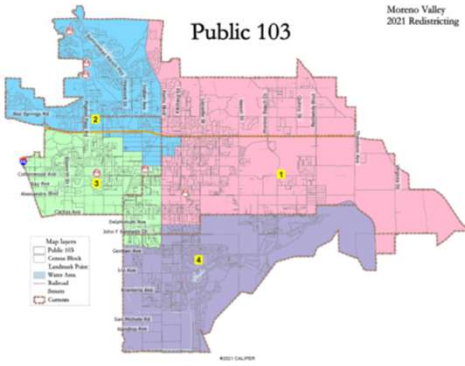
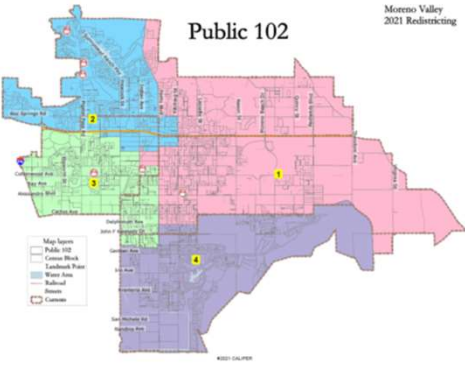
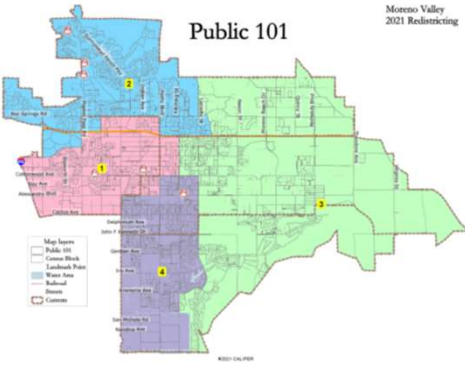
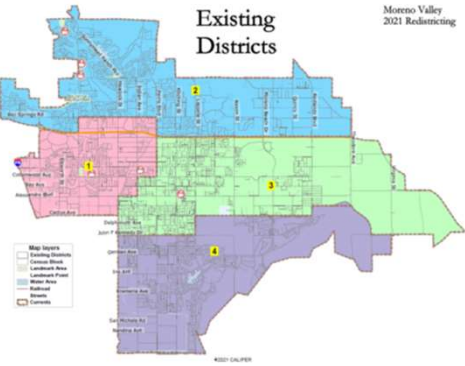


## Public Map 112

Moreno Valley  
2021 Redistricting



Submitter provided  
no supporting  
comments – named  
“Districts Shaped  
Similar”



4/5/2021