

2022 Redistricting Public Hearing #3

A Presentation to the
Moreno Valley City Council

March 1, 2022

Redistricting Process: Key Dates

	<p>First Pre-Map Hearing February 1, 2022 Council Meeting</p>	<ul style="list-style-type: none"> • Presentations at Council meeting re (1) legal and policy criteria governing redistricting, and (2) demographics of existing council districts • Council conducts <u>first</u> required public hearing on communities of interest and composition of the districts.
	<p>Second Pre-Map Hearing February 15, 2022 Council Meeting</p>	<ul style="list-style-type: none"> • Presentations at Council meeting re (1) legal and policy criteria governing redistricting, and (2) demographics of existing council districts • Council conducts <u>second</u> required public hearing on communities of interest and composition of the districts, instructs demographic consultant to prepare draft district plans.
	<p>First Draft Map Hearing March 1, 2022 Council Meeting</p>	<ul style="list-style-type: none"> • Discuss and revise the draft maps • Deadline to submit draft maps: February 18, 2022, 5 p.m. • Post draft maps by February 22, 2022, 5 p.m.
	<p>Second Draft Map Hearing March 15, 2022 Council Meeting</p>	<ul style="list-style-type: none"> • Discuss and select final map • Deadline to submit draft maps: March 2, 2022, 5 p.m. • Post draft maps by March 8, 2022, 5 p.m.
	<p>Map Adoption By April 17, 2022</p>	<ul style="list-style-type: none"> • Final map must be posted at least 7 days prior to adoption.

Redistricting Rules

Federal Criteria

- **Equal Population***
 - **Voting Right Act**
 - **Avoid Racial Gerrymandering**
- * Total population deviation <10%**

FAIR MAPS Act

1. Geographically contiguous
2. Minimize division of neighborhoods and “communities of interest” to the extent practicable
 - Excludes political parties/candidates
3. Easily identifiable boundaries
4. Compactness

Traditional Criteria

May include:

- Minimize election year changes
- Respect voters’ choices
- Preserve cores of existing districts

Do not bypass a nearby population to take in a more distant population

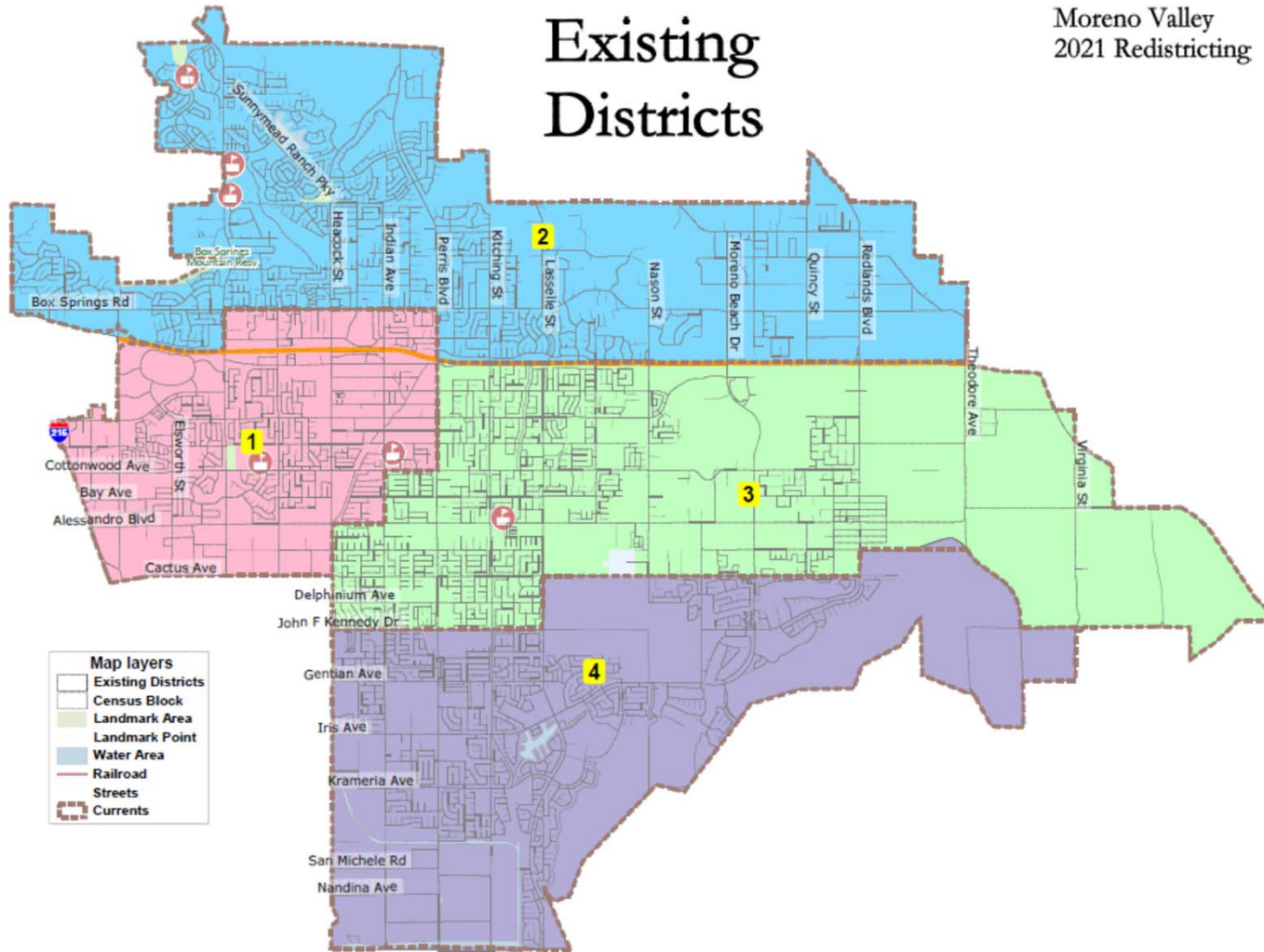
Procedural Points

- No councilmember's term cut short (*see* Elec. Code § 21606(a)), but
- When his or her term ends, an incumbent can only run from the new district in which he or she resides (*see* Elec. Code § 21606(b),(c)).
- Because the current district-based system was adopted by the voters, the number of districts can only be changed by a further vote of the people (*see* Elec. Code § 9217; *see also* Govt. Code §§ 34870-34884).

Current Districts

Existing Districts

Moreno Valley
2021 Redistricting



All maps can be viewed in more detail on the City's redistricting website, redistrictmoval.org

Demographics of Current Districts

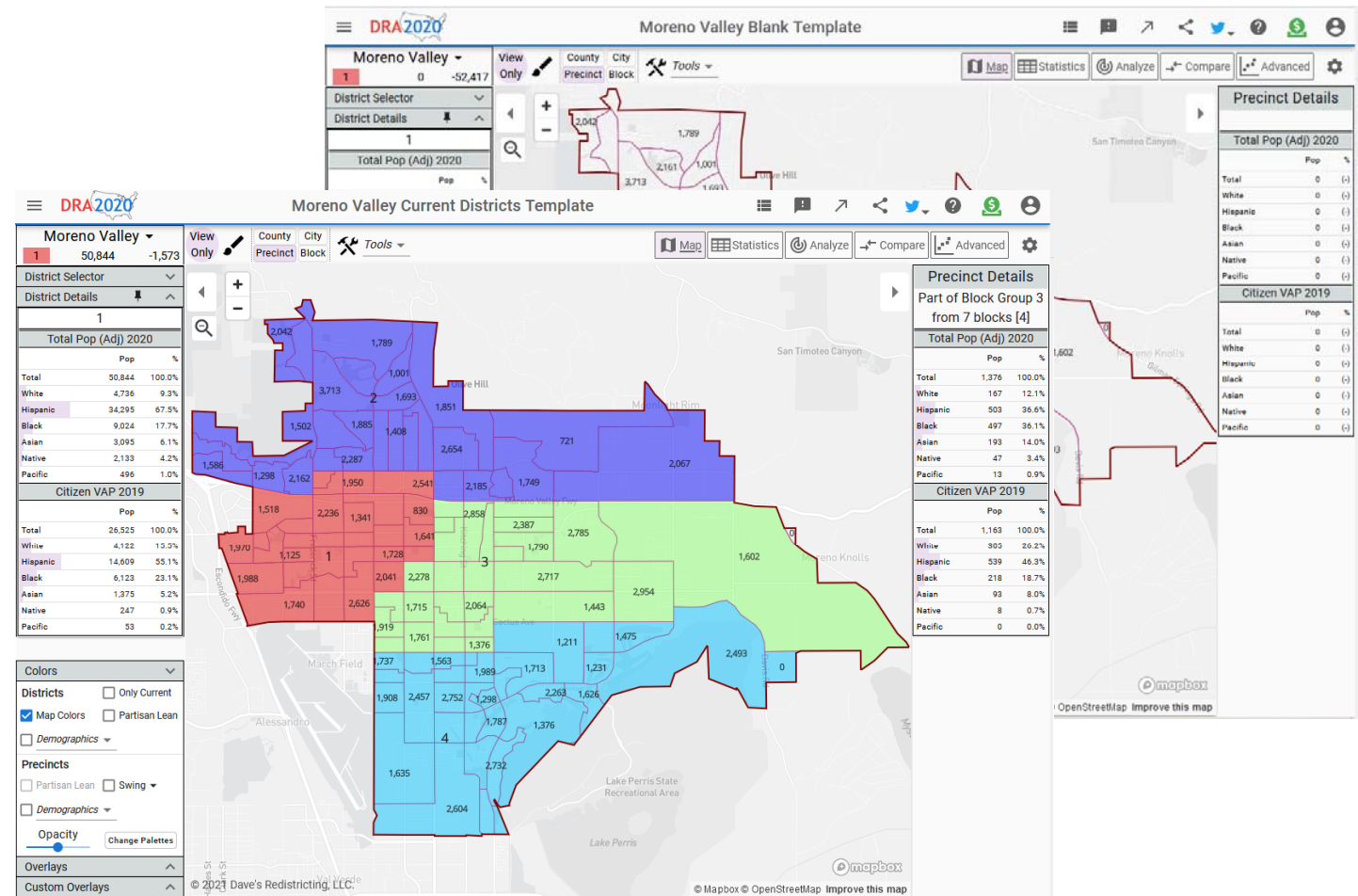
Dist.	Tot. Pop.	Dev.*	% Dev.	% Latino CVAP	% NH Black CVAP	% NH Asian CVAP	% NH White CVAP
1	50,844	-1,573	-3.00%	56%	22%	5%	16%
2	51,719	-698	-1.33%	45%	16%	8%	31%
3	53,474	1,057	2.02%	54%	20%	7%	18%
4	53,630	1,213	2.31%	48%	26%	8%	17%
Total	209,667	2,786	5.32%	50%	21%	7%	21%

* Ideal District Population:
52,417 total persons

“CVAP” = citizen voting age population

Public Participation: Online Mapping Tools

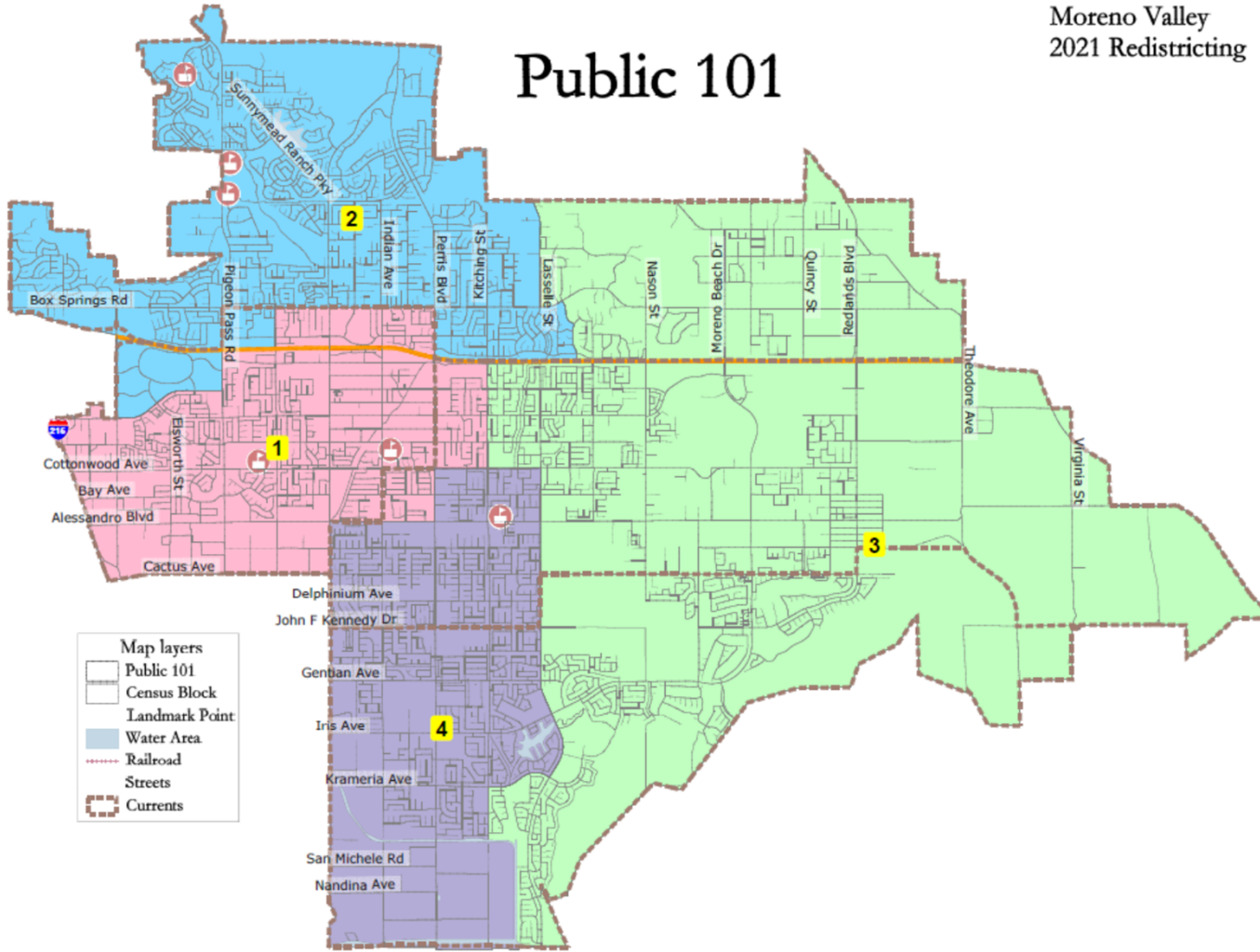
- Dave's Redistricting App
- Link from City's website
- Draw lines starting with current lines or blank slate
- Upload for processing by demographers










Public Map 101

Moreno Valley
2021 Redistricting

Public 101



**Submitter
provided no
supporting
comments**

- Map layers
-  Public 101
 -  Census Block
 -  Landmark Point
 -  Water Area
 -  Railroad
 -  Streets
 -  Currents

Demographics of Public Map 101

Dist.	Tot. Pop.	Dev.*	% Dev.	% Latino CVAP	% NH Black CVAP	% NH Asian CVAP	% NH White CVAP
1	52,168	-249	-0.48%	59%	20%	5%	16%
2	52,459	42	0.08%	44%	20%	8%	28%
3	52,566	149	0.28%	46%	23%	9%	22%
4	52,474	57	0.11%	55%	22%	7%	16%
Total	209,667	398	0.76%	50%	21%	7%	21%

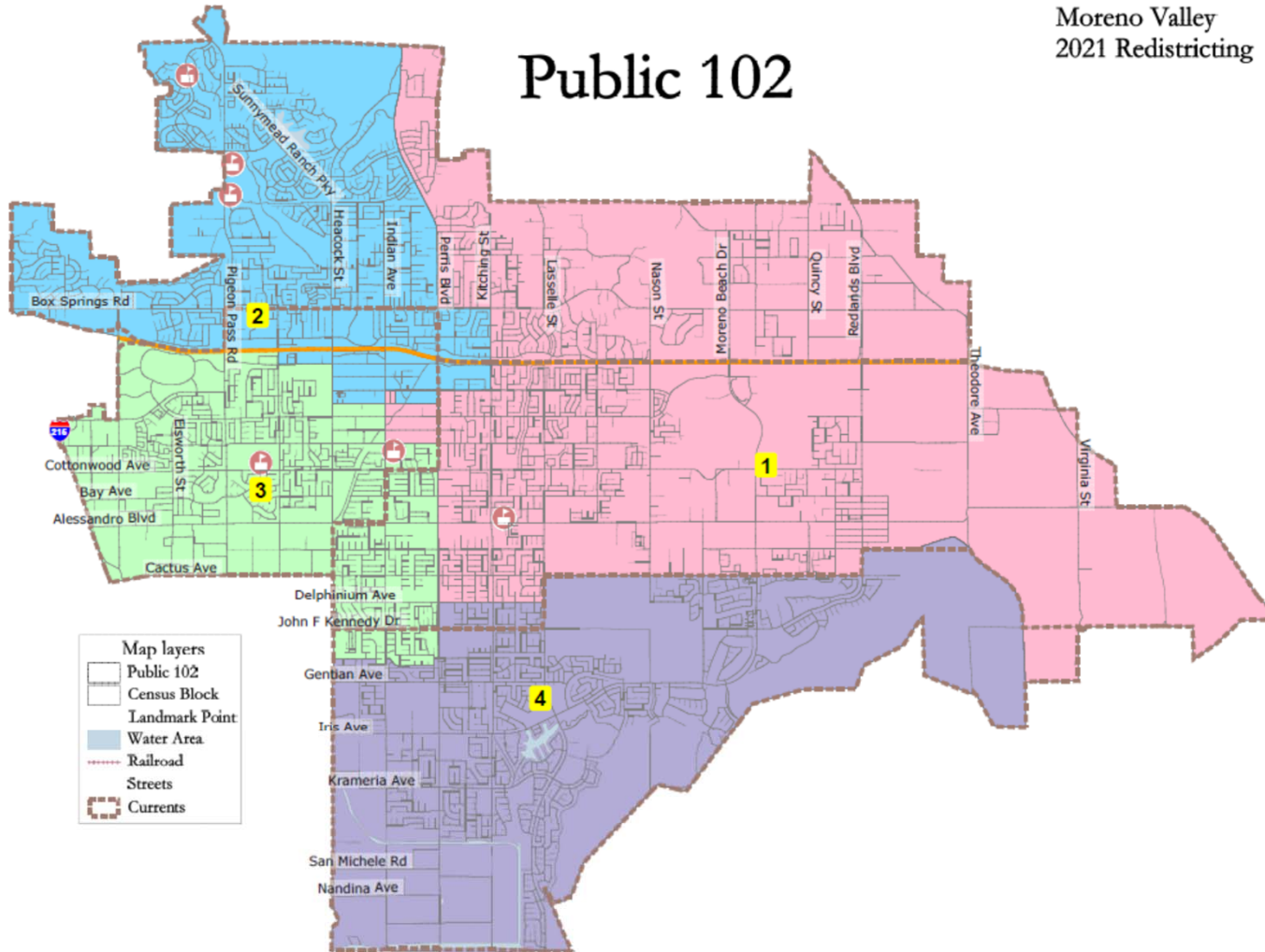
* Ideal District Population:
52,417 total persons

“CVAP” = citizen voting age population

Public Map 102

Moreno Valley
2021 Redistricting

Public 102



An example of a map that rejoins our animal keeping properties on the east end that were separated in the last redistricting to 4 districts. Six districts are needed but we're being denied. This map also ends the gerrymandering in district 1.

Demographics of Public Map 102

Dist.	Tot. Pop.	Dev.*	% Dev.	% Latino CVAP	% NH Black CVAP	% NH Asian CVAP	% NH White CVAP
1	52,768	351	0.67%	50%	19%	7%	23%
2	51,585	-832	-1.59%	47%	20%	7%	26%
3	52,269	-148	-0.28%	58%	19%	6%	16%
4	53,045	628	1.20%	47%	27%	8%	17%
Total	209,667	1,460	2.79%	50%	21%	7%	21%

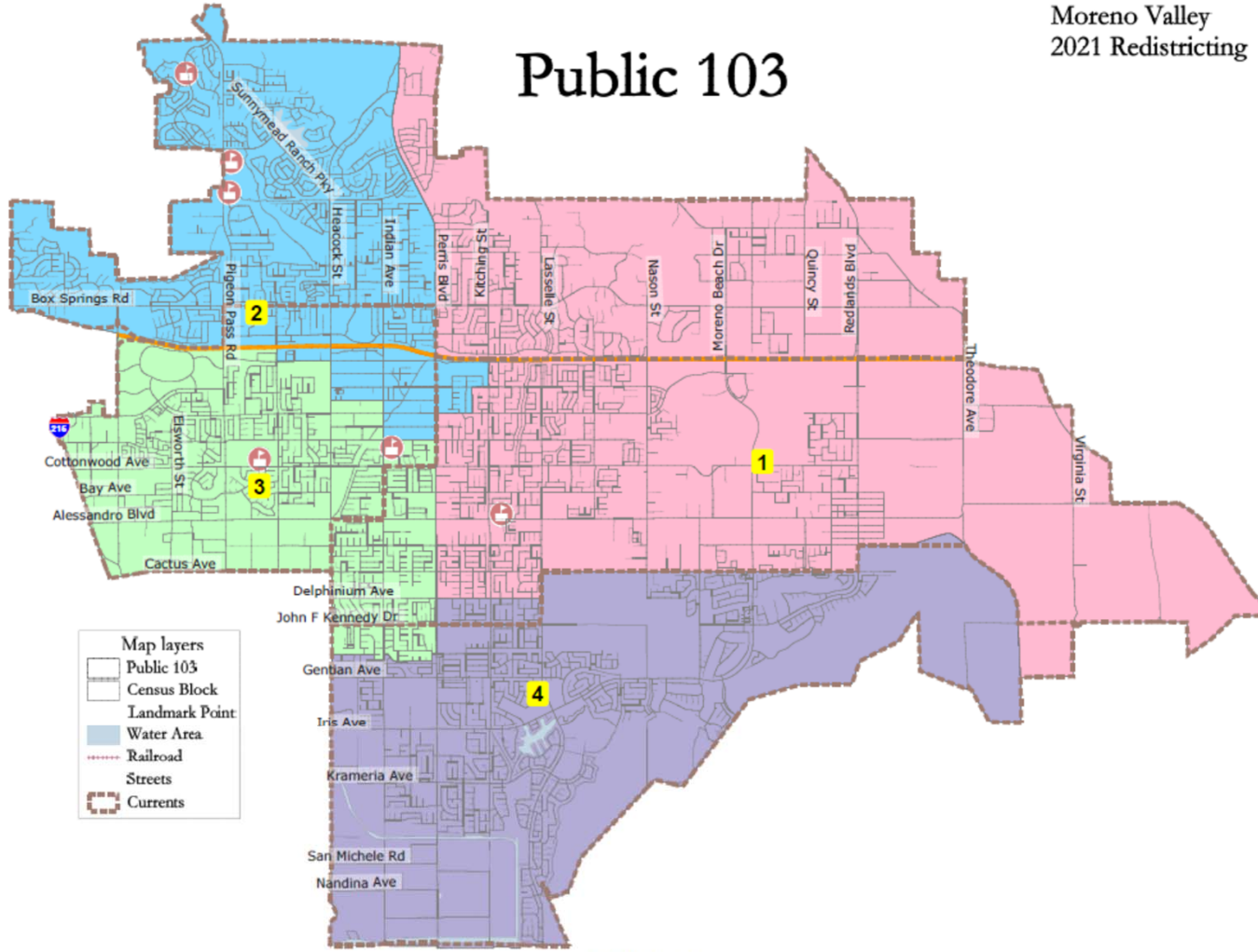
* Ideal District Population:
52,417 total persons

“CVAP” = citizen voting age population

Public Map 103

Moreno Valley
2021 Redistricting

Public 103



This map tries to reconnect the remaining animal keeping properties on the east end/both sides of the freeway that was taken away during the recent redistricting to four districts. Our animal communities were separated in violation of keeping like communities together. The land area is larger because of lower density/larger lot residences and open land.

Demographics of Public Map 103

Dist.	Tot. Pop.	Dev.*	% Dev.	% Latino CVAP	% NH Black CVAP	% NH Asian CVAP	% NH White CVAP
1	52,047	-370	-0.71%	50%	19%	7%	23%
2	52,306	-111	-0.21%	47%	19%	7%	26%
3	52,269	-148	-0.28%	58%	19%	6%	16%
4	53,045	628	1.20%	47%	27%	8%	17%
Total	209,667	998	1.90%	50%	21%	7%	21%

* Ideal District Population:
52,417 total persons

“CVAP” = citizen voting age population

Share Your Thoughts

MORENO VALLEY
WHERE DREAMS SOAR

Select Language Search

Welcome Schedule Draft Maps Draw A Map FAQ Resources Contact

Welcome

The Redistricting Process

Every 10 years, local governments use new data from the U.S. Census to review their voting district boundaries to determine whether they need to be adjusted to reflect any changes in the local population and its distribution amongst the current districts. State law requires cities and counties to engage communities in the redistricting process by holding public hearings and doing public outreach, including to underrepresented and non-English-speaking communities. The City of Moreno Valley is asking for your help to plan, draw, and identify new City voting districts.

The finalized maps that you will help create will define the boundaries for the four Moreno Valley City Council voting district, and these new district boundaries will impact how you elect your Council Members for the next 10 years.

The primary goal when developing voting districts is to draw lines that respect neighborhoods, communities of interest, shared history and geographical elements. As such, the City wants your important and valuable input!

How to participate?

Share your specific thoughts, draw a map, or attend an upcoming public hearing to get involved!

- Submit written testimony about the process or a specific map to redistrict@moval.org.
- [Click here](#) to see the calendar of public hearings at which you can speak about the process or a specific map.
- [Click here](#) for information on drawing and submitting maps.

At the public hearings, the City wants you to:

Website: <https://redistrictmoval.org/>

Intro to 2022 Redistricting – Moreno Valley City Council

